

# Listuguj Mi'gmaq Government Order-In-Council



<b>Chronological no.:</b> 2900	<b>Subject:</b> Land Transfer – Lot 21-40 Block 2 (LMG) for Lot 21-12 Block 2 (Kirby Vicaire)	<b>Originated by:</b>
<b>The Council of the</b> Listuguj Mi'gmaq Government		<b>District</b> Gespe'gewa'gi
<b>Date of duly convened meeting</b>	<b>D</b> 0 <b>M</b> 7 <b>Y</b> 0 6 2 4	<b>Province</b> Gepeg

**WHEREAS:** The Listuguj Mi'gmaq Government on 2013-11-03 engaged Randy Waye, NBLs, CLS BScEng of T.G. Williston Surveys Ltd. to conduct a survey for the development of Lots 21-25 - 21-40 and 21-41 Road, Block 2.

**WHEREAS:** On 2024-02-14 plan #112768 was registered within the Department of Natural Resources Surveyor General Branch Section 31, Canada Lands Surveys Act (CLSR).

**WHEREAS:** the Listuguj Mi'gmaq Government has agreed to transfer the whole of Lot 21-40 Block 2 as shown on plan #112768 in exchange for Lot 21-12 Block 2, plan #107573 CLSR for infrastructure development.

**BE IT THEREFORE RESOLVED THAT:**

the Listuguj Mi'gmaq Government hereby allot the whole of Lot 21-40 Block 2 as shown on plan #112768 CLSR to Kirby Vicaire Band No. [REDACTED]

**Moved:** Ali Barnaby

**Seconded:** George Martin














**Abstain:** -

**Opposed:** -

**Absent:** Chad Gedeon, Kevin Methot

**Status:**  Passed  Defeated  Tabled

**Quorum** 7

  
 Chief Scott Martin  
  
 Councillor Ali Barnaby  
  
 Councillor Gordon Jr. Isaac  
  
 Councillor Wendell Metallic  
  
 Councillor Annette Barnaby  
  
 Councillor Dr. Cathy Martin  
  
 Councillor Kevin Methot  
  
 Councillor Erwin Pete Muley  
  
 Councillor George Martin  
  
 Councillor Alexander Morrison  
  
 Councillor Chad Gedeon  
  
 Councillor Sky Metallic  
  
 Councillor Sheila Swanson  
**MI'gmaq Nation**